

















Site Plan

Mt Fyans Wind Farm
Public Display



		Existing transmission
		
		Roads
		
		
		

Note
1. Neighbouring dwellings shown are within 3km of wind farm site.

All reasonable care has been taken in collecting and recording the information shown on this map. Entura assumes no liability resulting from errors or omissions in this information or its use in any way.
© 2017 Hydro Tasmania.

0 1.5 3 4.5 6 km
1:100,000 @ A3
Coordinate System: GDA 1994 MGA Zone 54

